



N136

Route Guide & Hazard Awareness

**CHISLEHURST - GROVE PARK - CATFORD - LEWISHAM
PECKHAM - VAUXHALL - VICTORIA - OXFORD CIRCUS**



Photo | Kristian Lake

CONTENTS

THINGS TO REMEMBER

Make notes along the way.

3

FULL ROUTE N136 MAP

Between Oxford Circus and Kennington Oval.

4

FULL ROUTE N136 MAP

Between Kennington Oval and Peckham.

5

FULL ROUTE N136 MAP

Between Peckham and Catford.

6

FULL ROUTE N136 MAP

Between Catford and Downham.

7

FULL ROUTE N136 MAP

Between Downham and Mottingham.

8

FULL ROUTE N136 MAP

Between Mottingham and Chislehurst.

9

RUNNING LIGHT

To and from NX to Oxford Circus.

10

RUNNING LIGHT

To and from NX to Chislehurst.

11

IN SERVICE

Route guide from Chislehurst to Oxford Circus.

12

IN SERVICE

Route guide from Chislehurst to Oxford Circus (continued).

13

IN SERVICE

Route guide from Oxford Circus to Chislehurst.

14

IN SERVICE

Route guide from Oxford Circus to Chislehurst (continued).

15

OXFORD CIRCUS

Terminus point and map.

16

PICCADILLY CIRCUS

Curtailmnt point and map.

17

TRAFALGAR SQUARE

Curtailmnt point and map.

18

VAUXHALL BUS STATION

Curtailmnt point and map.

19

CAMBERWELL GREEN

Curtailmnt point and map.

20

PECKHAM BUS STATION

Curtailmnt point and map.

21

NEW CROSS GATE

Curtailmnt point and map.

22

CONTENTS

THIS GUIDE IS
DESIGNED TO
ASSIST YOU ON
ROUTE N136.
ENJOY!

NEW CROSS MARQUIS

Curtailment point
and map.

23

LEWISHAM, MOLESWORTH STREET

Curtailment point
and map.

24

CATFORD, RUSHEY GREEN

Curtailment point
and map.

25

DOWNHAM, OLD BROMLEY ROAD

Curtailment point
and map.

26

CATFORD BUS GARAGE

Curtailment point
and map.

27

GROVE PARK

Curtailment point
and map.

28

CHISLEHURST WAR MEMORIAL

Terminus point
and map.

29

LOCAL HAZARDS

Hazards to be
aware of and
other points to
note.

30

LOCAL HAZARDS

Hazards to be
aware of and
other points to
note.

31

LOCAL HAZARDS

Hazards to be
aware of and
other points to
note.

32

LOCAL HAZARDS

Hazards to be
aware of and
other points to
note.

33

LOCAL HAZARDS

Hazards to be
aware of and
other points to
note.

34

LOCAL HAZARDS

Hazards to be
aware of and
other points to
note.

35

AT THE GARAGE

Garage and
general safety
information.

36

CODES & PROCEDURES

Facility codes,
curtailment abrv
& emergency radio
procedure.

37

VICTORIA STREET

New two-way
section.

38



THINGS TO REMEMBER

MAKE NOTES ALONG THE WAY!

CHANGEOVER POINT | NEW CROSS GARAGE

Changeovers will take place outside New Cross Garage.

Always communicate in advance with iBus if you are late for any reason.



+5:00

NO MORE THAN 5 MINS LATE IF POSSIBLE



-2:00

NO MORE THAN 2 MINS EARLY AT ANYTIME

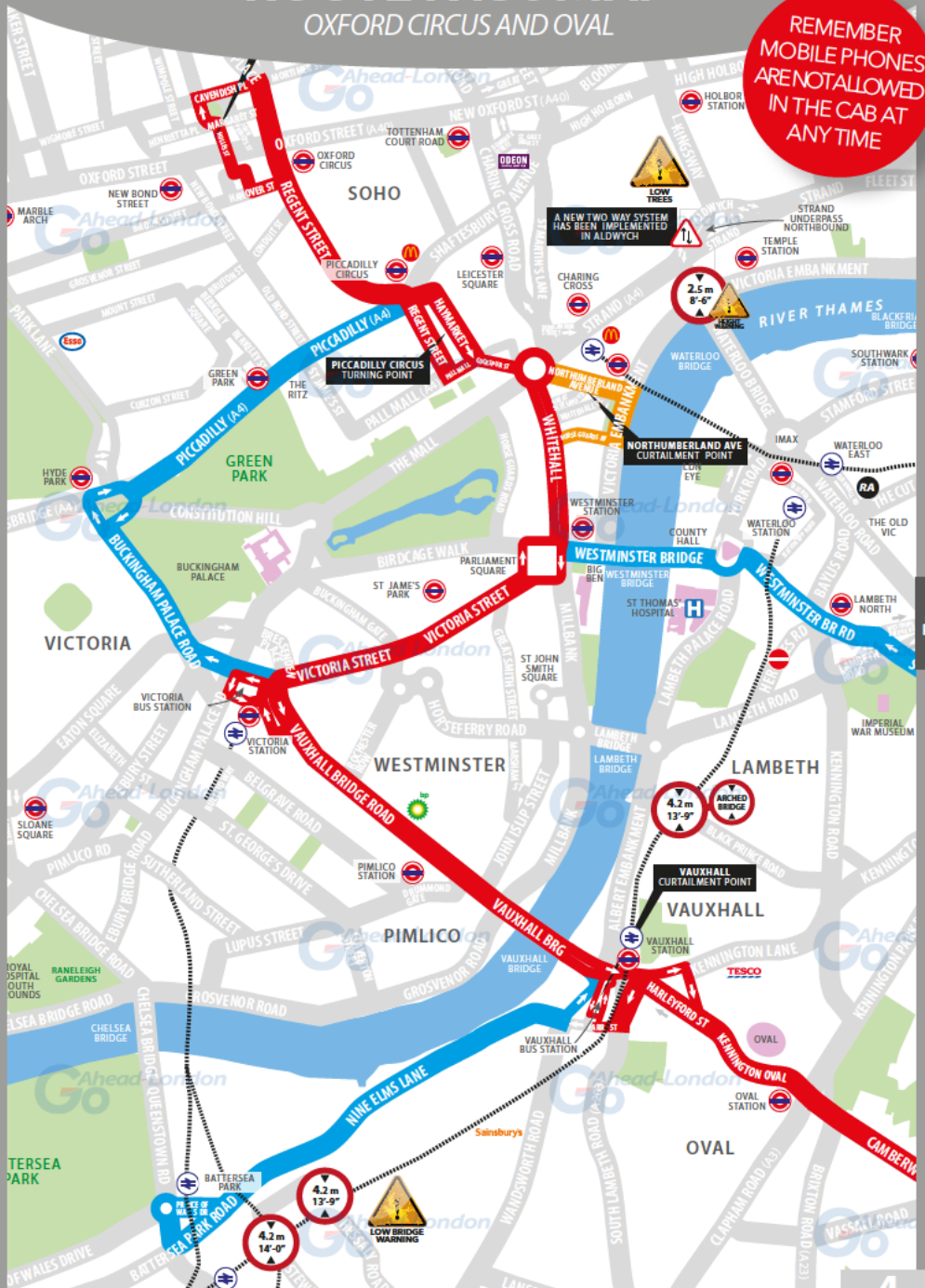
Route N136 is a low frequency route. In terms of our performance, it is very important that you are no more than 2 minutes early at any time and when possible, no more than 5 minutes late.

IMPORTANT: Please do your utmost to keep your bus within this 7 minute window unless prevented by traffic or other circumstances beyond your control. A few seconds make a big difference to our performance.

ROUTE N136 MAP

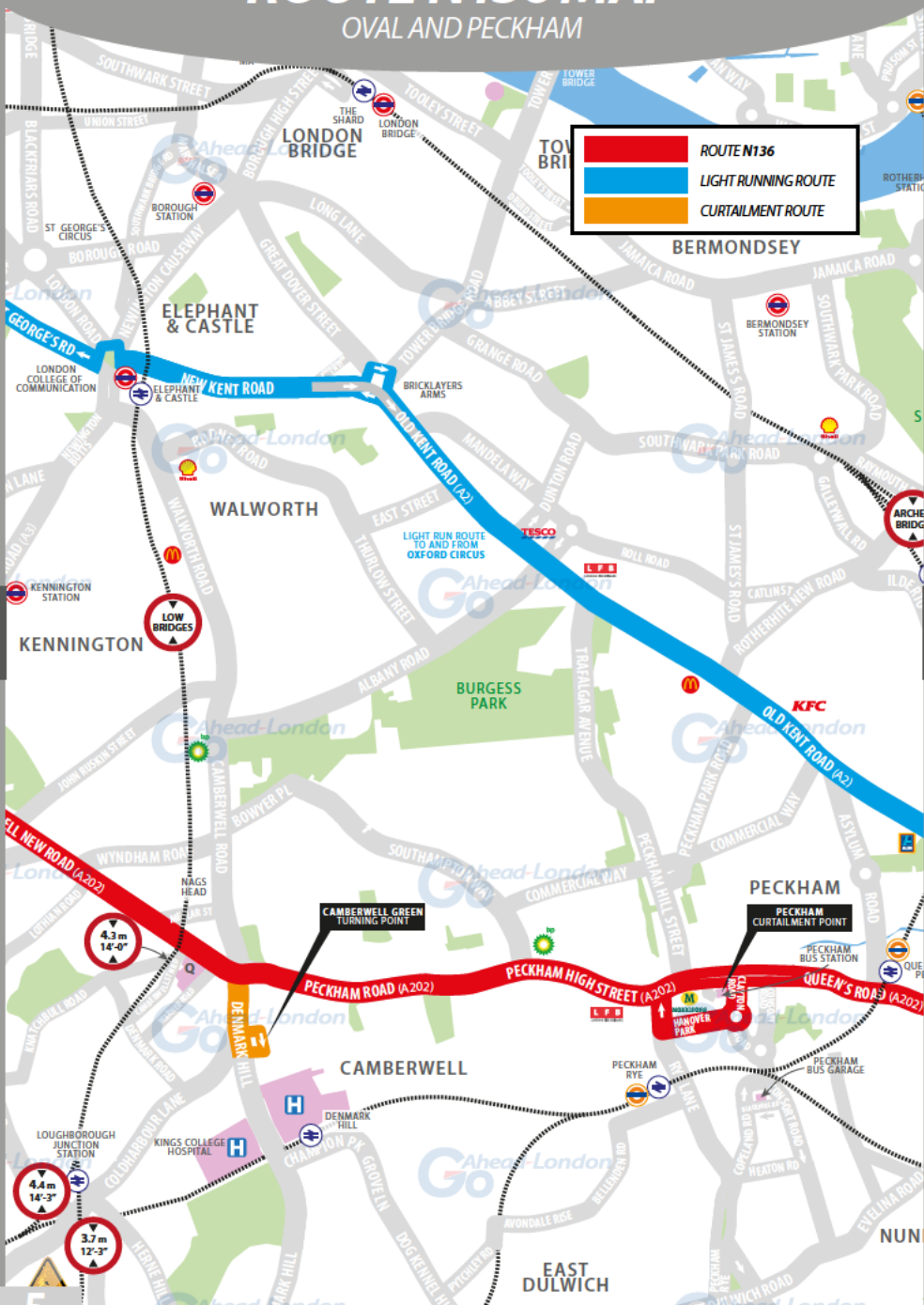
OXFORD CIRCUS AND OVAL

REMEMBER
MOBILE PHONES
ARE NOT ALLOWED
IN THE CAB AT
ANY TIME



ROUTE N136 MAP

OVAL AND PECKHAM



	ROUTE N136
	LIGHT RUNNING ROUTE
	CURTAILMENT ROUTE

GO TO PAGE 4

GO TO PAGE 6

ROUTE N136 MAP

PECKHAM AND LEWISHAM

IMPORTANT
IF YOU REQUIRE A
COMFORT BREAK,
PLEASE ADVISE
IBUS

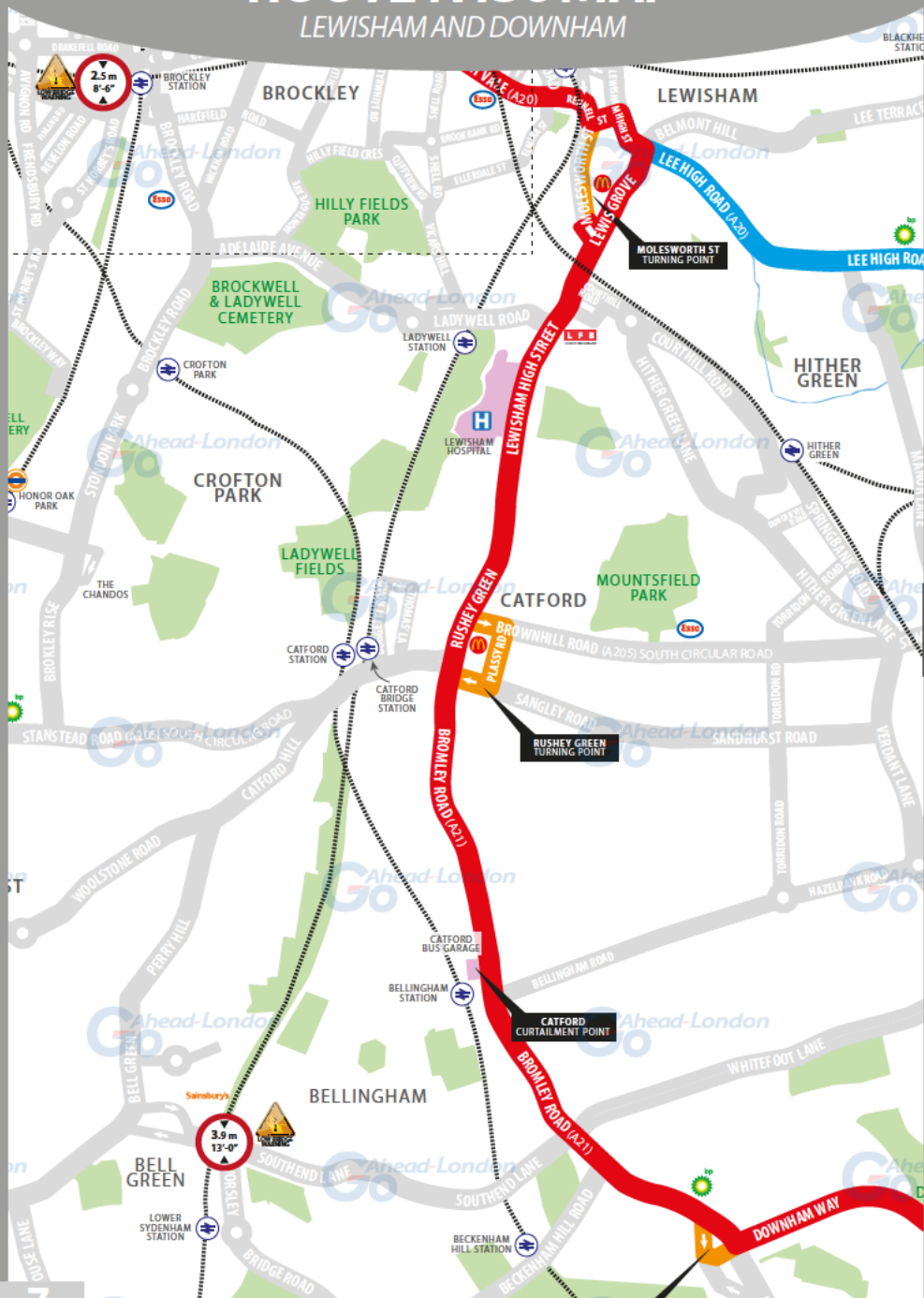


GO TO PAGE 5

GO TO PAGE 7

ROUTE N136 MAP

LEWISHAM AND DOWNHAM



ROUTE N136 MAP

DOWNHAM AND MOTTINGHAM

REMEMBER
MOBILE PHONES
ARE NOT ALLOWED
IN THE CAB AT
ANY TIME



GO TO
PAGE 7

GO TO
PAGE 9

ROUTE N136 MAP

MOTTINGHAM AND CHISLEHURST

NEVER
DIVERT OFF
LINE OF ROUTE
UNLESS ADVISED
BY IBUS



GO TO
PAGE 8

CHISLEHURST
TERMINUS POINT

RUNNING LIGHT

RUNNING OUT OF SERVICE

BLINDS:
NOT IN SERVICE
LOG OFF IBUS
IF RUNNING
LIGHT

TO OXFORD CIRCUS HOLLES STREET

- At **New Cross Garage** exit, turn left onto New Cross Road **A2**
- Follow the road towards the right onto New Cross Road **A2**
- At traffic light, continue ahead onto Old Kent Road **A2**
- Continue ahead onto Old Kent Road (*past McDonald's on left*) **A2**
- At roundabout, take (*1st exit*) onto New Kent Road **A201**
- Follow road towards the right at roundabout and stay on Waterloo exit lane
- At Elephant & Castle roundabout, take (*2nd exit*) onto St George's Rd **A302**
- At traffic light, keep left towards Westminster Bridge Road **A302**
- Continue on Westminster Bridge Road (*Lambeth North Station on right*) **A302**
- At roundabout, turn left and keep right towards Westminster Bridge (*2nd exit*)
- At traffic light, continue ahead onto Bridge Street (past Big Ben on left) **A302**
- At traffic light, turn right onto Parliament St **A3212**
- Continue ahead onto Whitehall (*past Downing Street on left*) **A3212**
- At Trafalgar Square roundabout, take (*2nd exit*) onto Cockspur St **A4**
- At traffic light, continue ahead towards left onto Pall Mall **A4**
- At Guards Crimean War Memorial, turn right onto Waterloo Place
- Continue ahead onto Regent Street
- At traffic light, continue ahead onto Piccadilly Circus and keep left
- At traffic light, turn left onto Regent Street and continue ahead **A4201**
- At traffic light, turn left onto Hanover Street
- At junction, turn right onto Hanover Square
- Follow road to the left and turn right onto Harewood Place
- At traffic light, continue ahead onto Holles Street to **stand**



EDWARD STREET
CLEARANCE HEIGHT

DOUBLE DECK VEHICLES MUST
NOT BE USED ON THIS ROAD

North of New Cross Road in New Cross

RUNNING LIGHT

RUNNING OUT OF SERVICE

BLINDS:
NOT IN SERVICE
LOG OFF IBUS
IF RUNNING
LIGHT

TO CHISLEHURST WAR MEMORIAL

- At **New Cross Garage** exit, turn right onto New Cross Road **A2**
- Follow the road onto the one-way system **A2**
- At traffic light, turn right onto Amersham Road **A20**
- At traffic light, turn left onto Lewisham Way **A20**
- Continue ahead onto Loampit Vale (*under railway bridge*) **A20**
- After 2nd railway bridge, turn right onto Molesworth Street
- At traffic light, turn left onto Rennell Street **A20**
- Turn right onto Lewisham High Street **A20**
- At traffic light (junction of Belmont Hill), continue ahead onto Lee High Rd **A20**
- At traffic light (junction of Burnt Ash Rd), continue ahead onto Eltham Rd **A20**
- At traffic light, turn right onto Sidcup Rd (*Texaco station on right*) **A20**
- At Clifton's roundabout, take (*2nd exit*) onto Sidcup Rd **A20**
- At traffic light before Shell station, turn right onto Court Road
- At junction, turn left onto Mottingham Road **A208**
- At traffic light, continue ahead onto White Horse Hill **A208**
- Continue ahead onto Red Hill **A208**
- Continue ahead onto High Street (*past Santander on right*) **A208**
- Continue ahead onto Centre Common Road **A208**
- At traffic light, junction of Bromley Road, turn left onto Bromley Lane **A222**
- Take immediate right onto Kemnal Road (*Royal Parade*)
- Take immediate right onto Pound Way to **stand**



SOUTHEND LANE
CLEARANCE HEIGHT

DOUBLE DECK VEHICLES MUST
NOT BE USED ON THIS ROAD

West of Bromley Road in Bellingham

ROUTE DIRECTIONS

RUNNING IN SERVICE

IMPORTANT
THIS IS AN
ON-TIME
NIGHT
SERVICE

TO OXFORD CIRCUS HOLLES STREET

- From **stand** on Pound Way, serve **stop T**, then turn right onto Royal Parade
- At traffic light, continue ahead onto Centre Common Road **A208**
- Continue ahead onto High Street **A208**
- Continue ahead onto Red Hill **A208**
- Continue ahead onto White Horse Hill **A208**
- At traffic light, continue ahead onto Mottingham Road **A208**
- Turn left onto Dunkery Road
- At junction, turn right onto Marvels Lane
- At traffic light, turn left onto Chinbrook Road **B226**
- At junction, turn left onto Baring Road **A2212**
- At traffic light after Grove Park station, turn right onto Downham Way
- At roundabout, continue ahead (*1st exit*) onto Downham Way
- At traffic light (junction of Bromley Rd), turn right onto Bromley Road **A21**
- Continue ahead past onto Bromley Road (*Homebase on the left*) **A21**
- At traffic light, continue ahead onto Rushey Green (*one-way system*) **A21**
- Continue ahead onto Lewisham High St (*past Lewisham Hospital on left*) **A21**
- After railway bridge, follow road to left onto Molesworth Street **A21**
- Take immediate right on one-way system back onto Lewisham High St **A21**
- Turn left onto Lewis Grove (*past McDonald's on the left*)
- At traffic light, turn left onto Lewisham High Street **A20**
- Turn left onto Station Road
- At traffic light, turn right onto Loampit Vale **A20**
- Continue ahead under railway bridges onto Loampit Hill **A20**
- Continue ahead onto Lewisham Way and then onto one-way system **A20**
- At traffic light, turn left onto New Cross Road (*past New Cross Garage*) **A2**
- At traffic light, keep left on Queen's Road (*past Queen's Rd Peckham stn*) **A202**
- Continue ahead onto Peckham High Street **A202**
- Turn left onto Clayton Road (*Peckham Police Station on right*)
- At roundabout, take (*2nd exit*) onto Hanover Park
- At traffic light, turn right onto Rye Lane
- At traffic light, turn left onto Peckham High Street **A202**
- Continue ahead onto Peckham Road **A202**
- Continue ahead onto Camberwell Church Street **A202**

ROUTE DIRECTIONS

RUNNING IN SERVICE

IMPORTANT
PLEASE ENSURE
YOU **USE YOUR**
RIBAS KEY ON
EVERY TRIP

TO OXFORD CIRCUS HOLLES STREET (CONT)

- Continue ahead onto Camberwell Green (South Side)
- At traffic light, continue ahead onto Camberwell New Road **A202**
- At traffic light (junction of Clapham Rd), continue ahead onto Harleyford St
- Continue ahead onto Kennington Oval (*Oval Cricket Ground on right*) **A202**
- Continue ahead onto Harleyford Road **A202**
- At traffic light, turn left onto South Lambeth Road (*one-way system*) **A3036**
- At traffic light, turn right onto Parry Street (*under railway bridge*) **A3036**
- Turn right onto Bondway and into Vauxhall Bus Station
- Exit Vauxhall Bus Station and continue ahead onto Bridgefoot
- Continue ahead onto Vauxhall Bridge **A202**
- At traffic light, continue ahead onto Bessborough Gardens **A202**
- Continue ahead onto Vauxhall Bridge Road **A202**
- Follow the road left onto Neathouse Place (*under building*)
- Turn right onto Wilton Road (*Victoria Train and Bus Station on left*),
- At traffic light, turn right onto Victoria Street **A302**
- Continue ahead onto Broad Sanctuary **A302**
- At traffic light, turn left onto Parliament Square (*one-way system*)
- Turn left onto Parliament Street (*before Big Ben on right*) **A3212**
- Continue ahead onto Whitehall (*past Downing Street on left*) **A3212**
- At Trafalgar Square roundabout, take (*2nd exit*) onto Cockspur St **A4**
- At traffic light, continue ahead towards left onto Pall Mall **A4**
- At Guards Crimean War Memorial, turn right onto Waterloo Place
- Continue ahead onto Regent Street
- At traffic light, continue ahead onto Piccadilly Circus and keep left
- At traffic light, turn left onto Regent Street and continue ahead **A4201**
- At traffic light, turn left onto Hanover Street
- At junction, turn right onto Hanover Square
- Follow road to the left and turn right onto Harewood Place
- At traffic light, continue ahead onto Holles Street to **stand**

ROUTE DIRECTIONS

RUNNING IN SERVICE

REMEMBER
MOBILE PHONES
ARE NOT ALLOWED
IN THE CAB AT
ANY TIME

TO CHISLEHURST WAR MEMORIAL

- From **stand**, continue ahead on Holles Street
- At junction, turn left onto Cavendish Square (*one-way system*)
- Take next right onto Cavendish Square (*one-way system*)
- At junction, turn right onto Cavendish Place (*one-way system*)
- At traffic light, turn right onto Regent Street **A4201**
- Continue ahead onto Regent Street (*past Oxford Circus station*) **A4201**
- At traffic light junction of Shaftesbury Ave, continue ahead onto Coventry St
- At traffic light junction of Haymarket, turn right onto Haymarket **A4**
- At traffic light junction of Pall Mall, turn left onto Cockspur Street **A4**
- Follow bus lane slip on Cockspur Street to the roundabout **A4**
- Keep on right lane and turn onto Whitehall **A3212**
- Continue ahead onto Whitehall (*past Downing Street on right*) **A3212**
- Continue ahead onto Parliament Street **A3212**
- At traffic light, continue ahead onto Parliament Square (*one-way system*)
- Turn right onto Parliament Square one-way system (*Big Ben on left*) **A3212**
- Continue ahead onto Broad Sanctuary **A302**
- Continue ahead onto Victoria Street **A302**
- At traffic light, turn left onto Buckingham Palace Road **A3214**
- Turn left and left again onto Terminus Place
- Exit Terminus Place onto Wilton Road (*one-way system*)
- Turn right onto Vauxhall Bridge Road **A202**
- Continue ahead onto Vauxhall Bridge **A202**
- At traffic light (*junc of Albert Embankment*), turn right into Vauxhall Bus Stn
- Exit Vauxhall Bus Station and turn right onto Kennington Lane (*under bridge*)
- Continue ahead onto Kennington Lane one-way system **A3204**
- Turn right onto Durham Street (*one-way system*) **A202**
- Follow the road towards the left onto Harleyford Road **A202**
- Continue ahead onto Kennington Oval (*Oval Cricket Ground on the left*) **A202**
- Continue ahead onto Harleyford Street (*Oval Station on the right*) **A202**
- At traffic light, continue ahead onto Camberwell New Road **A202**
- Continue ahead onto Camberwell Green (South side) **A202**
- Continue ahead onto Camberwell Church Street **A202**
- Continue ahead onto Peckham Road **A202**
- Continue ahead onto Peckham High Street **A202**

ROUTE DIRECTIONS

RUNNING IN SERVICE

IMPORTANT
PLEASE ENSURE
YOU USE YOUR
RIBAS KEY ON
EVERY TRIP

TO CHISLEHURST WAR MEMORIAL (CONT)

- Continue ahead onto Queen's Road **A202**
- At traffic light, follow the road to the right onto New Cross Road **A202**
- Continue ahead on New Cross Rd (*past New Cross Garage on the right*) **A202**
- Enter one-way system and turn right onto Amersham Road **A20**
- At traffic light, turn left onto Lewisham Way **A20**
- Continue ahead onto Loampit Vale (*under railway bridge*) **A20**
- After 2nd railway bridge, turn right onto Molesworth Street
- At traffic light, turn left onto Rennell Street **A20**
- Turn right onto Lewisham High Street **A20**
- At traffic light (junction of Belmont Hill), turn right onto Lewis Grove
- Continue ahead onto Lewisham High Street under railway bridge **A21**
- Continue ahead onto Lewisham High Street (*Lewisham Hospital on right*) **A21**
- Continue ahead onto Rushey Green (bus only lane) **A21**
- At traffic light, continue ahead onto Bromley Rd (*Catford Town Hall on right*) **A21**
- Continue ahead onto Bromley Road (*Homebase on the right*) **A21**
- At traffic light, turn left onto Downham Way **A20**
- At roundabout, continue ahead (*2nd exit*) onto Downham Way
- At junction, turn left onto Baring Road **A2212**
- At traffic light after Grove Park station, turn right onto Chinbrook Road **B226**
- At junction, turn right onto Marvels Lane
- Turn left onto Dunkery Road after Marvels Lane Primary School (*on the right*)
- At junction, turn right onto Mottingham Road **A208**
- At traffic light, continue ahead onto White Horse Hill **A208**
- Continue ahead onto Red Hill **A208**
- Continue ahead onto High Street (*past Santander on right*) **A208**
- Continue ahead onto Centre Common Road **A208**
- At traffic light, junction of Bromley Road, turn left onto Bromley Lane **A222**
- Take immediate right onto Kemnal Road (*Royal Parade*)
- Take immediate right onto Pound Way to **stand**



OXFORD CIRCUS

TERMINUS POINT

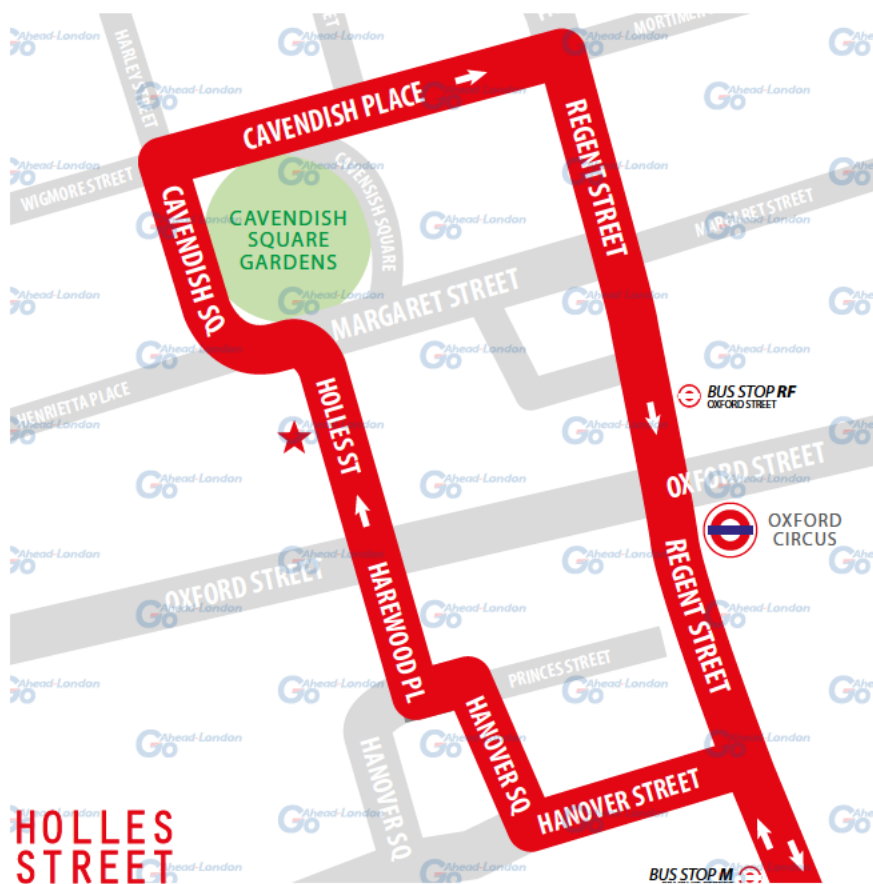
SWITCH THE
ENGINE OFF
WHILST AT THE
STAND

From Chislehurst. Proceed from Regent Street via Princes Street, Hanover Square, Harewood Place and Holles Street to stand. Set down on Regent Street at **BUS STOP M.**

Towards Chislehurst. Depart via Holles Street, Cavendish Square and Cavendish Place to Regent Street. Pick up on Regent Street at **BUS STOP RF.**

Public stand for 6 buses on west side of Holles Street commencing 14 metres south of Cavendish Square and extending 76 metres south.

Blind display: **OXFORD CIRCUS.**



PICCADILLY CIRCUS

TURNING POINT

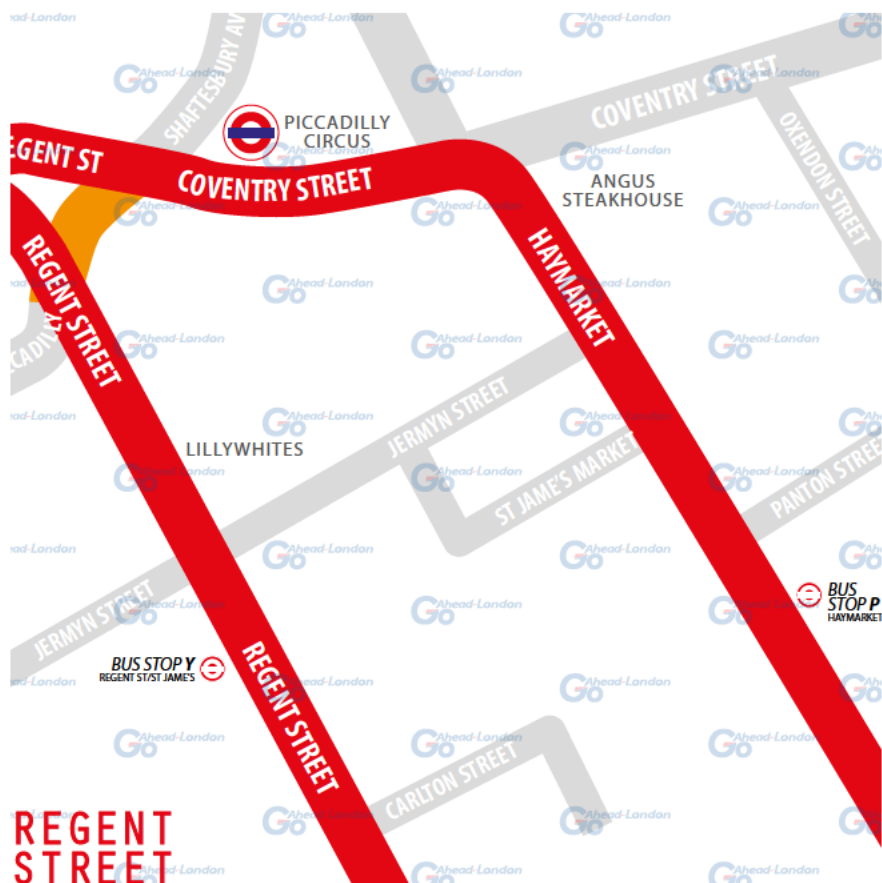
TURNING POINT ONLY.
BUSES MUST NOT STAND.

From Chislehurst. Proceed from Regent Street via Piccadilly Circus. Set down on Regent Street at **BUS STOP Y**.

Towards Chislehurst. Depart to Haymarket. Pick up on Haymarket at **BUS STOP P**.

Turning point only - buses must not stand.

Blind display: **PICCADILLY CIRCUS**.



TRAFALGAR SQUARE

CURTAILMENT POINT

SWITCH THE
ENGINE OFF
WHILST AT THE
STAND

From Chislehurst. Proceed from Whitehall via Horse Guards Avenue, Victoria Embankment and Northumberland Ave to stand. Set down on Whitehall at **BUS STOP HORSE GUARDS PARADE.**

Towards Chislehurst. Depart via Northumberland Avenue and Charing Cross to Whitehall. Pick up on Whitehall at **BUS STOP N.**

Public stand for four buses on south side of Northumberland Avenue in 2 parts.
Blind display: **WHITEHALL/HORSE GUARDS**



VAUXHALL

CURTALMENT POINT

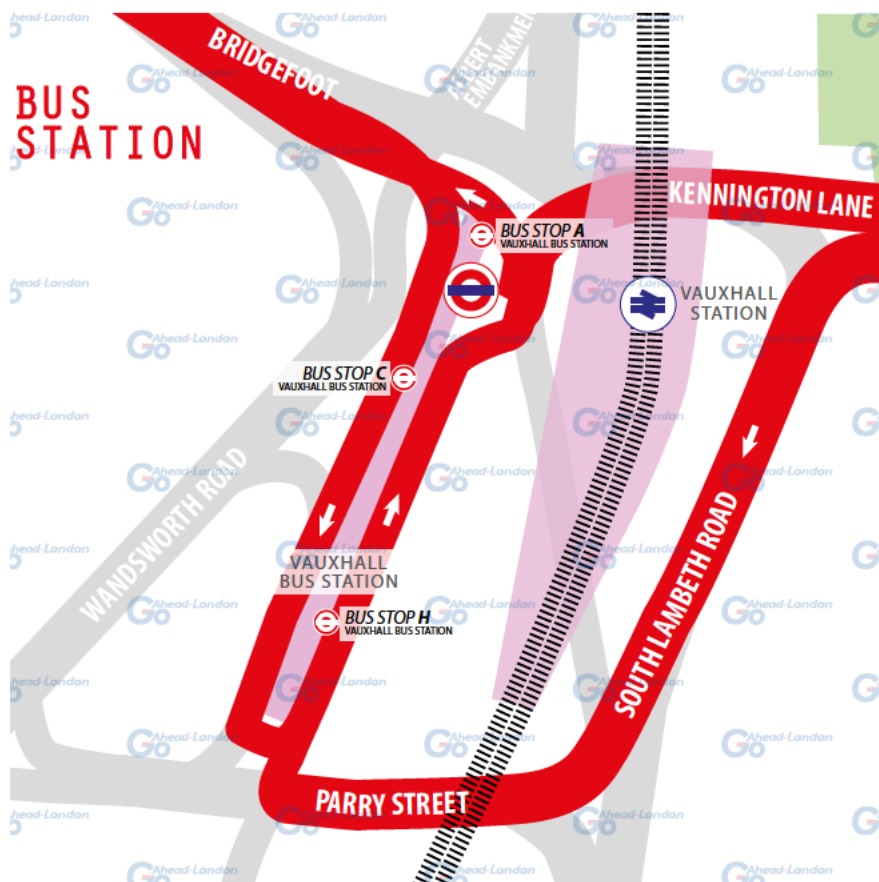
10

From Chislehurst. Proceed from South Lambeth Road via Parry Street and Vauxhall Bus Stn to stand. Set down in Vauxhall Bus Stn at **BUS STOP H**.

Towards Chislehurst. Depart via Vauxhall Bus Station.
Pick up in Vauxhall Bus Station at **BUS STOP C**.

From Oxford Circus. Proceed from Vauxhall Bus Station direct to stand.
Set down in Vauxhall Bus Station at **BUS STOP C**.

Towards Oxford Circus. Depart via Vauxhall Bus Station. Pick up in Vauxhall Bus Station at **BUS STOP A**. Blind display: **VAUXHALL**.



CAMBERWELL GREEN

TURNING POINT

PLEASE **CHECK**
TRIP NUMBER
ON ETM BEFORE
DEPARTING

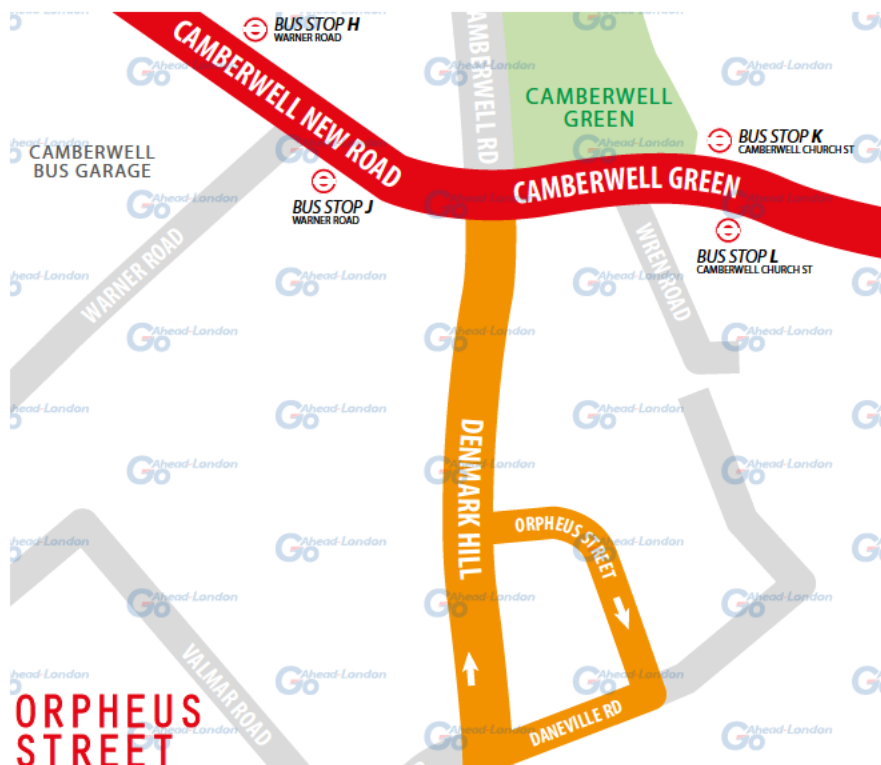
From Chislehurst. Proceed from Camberwell Church Street via Camberwell Green (South Side), Camberwell Green, Denmark Hill, Orpheus Street. Set down on Camberwell Church Street at **BUS STOP L**.

Towards Chislehurst. Depart via Daneville Road, Denmark Hill, Camberwell Green (West Side), Camberwell New Road and Camberwell Green. Pick up on Camberwell Church Street at **BUS STOP K**.

From Oxford Circus. Proceed from Camberwell New Road via Denmark Hill, Orpheus Street, Set down on Camberwell New Road at **BUS STOP H**.

Towards Oxford Circus. Depart via Daneville Road and Denmark Hill. Pick up on Camberwell New Road. at **BUS STOP J**.

Turning point only - buses must not stand. **Blind display: CAMBERWELL GREEN.**



PECKHAM

CURTALMENT POINT

IMPORTANT
IF YOU REQUIRE A
COMFORT BREAK,
PLEASE ADVISE
IBUS

From Chislehurst. Proceed from Peckham High Street via Peckham Bus Station to stand. Set down on Queen's Road at **BUS STOP QC.**

Towards Chislehurst. Depart via Peckham Bus Station to Peckham High Street. Pick up on Peckham High Street at **BUS STOP F.**

From Oxford Circus. Proceed from Peckham High Street via Peckham Bus Station to stand. Set down on Peckham High Street at **BUS STOP B.**

Towards Oxford Circus. Depart via Peckham Bus Station and Peckham High Street to Clayton Road. Pick up on Clayton Road at **BUS STOP K.**

Private stand in Peckham Bus Station. **Blind display: PECKHAM.**



NEW CROSS GATE

CURTAILMENT POINT

SWITCH THE
ENGINE OFF
WHILST AT THE
STAND

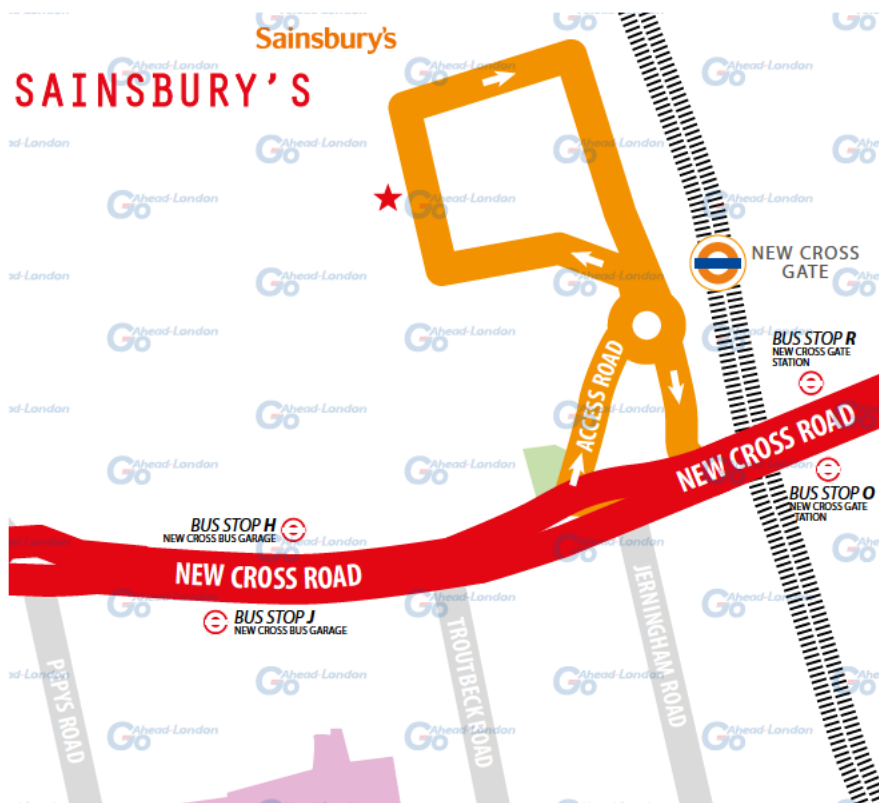
From Chislehurst. Proceed from New Cross Road via Sainsburys Access Road to stand. Set down on New Cross Road at **BUS STOP O.**

Towards Chislehurst. Depart via Sainsburys Access Road to New Cross Road. Pick up on New Cross Road at **BUS STOP R.**

From Oxford Circus. Proceed from New Cross Road via Sainsburys Access Road to stand. Set down on New Cross Road at **BUS STOP H.**

Towards Oxford Circus. Depart via Sainsburys Access Road to New Cross Road. Pick up on New Cross Road at **BUS STOP J.**

Private stand for three buses in the north-western corner of the Sainsbury's car park. Blind display: **NEW CROSS GATE.**



NEW CROSS

TURNING POINT

TURNING POINT ONLY.
BUSES MUST NOT STAND.

From Chislehurst. Set down in Lewisham Way at **BUS STOP X**.

Towards Chislehurst. Depart via Lewisham Way departing to New Cross Road. Pick up on New Cross Road at **BUS STOP T**.

From Oxford Circus. Proceed from New Cross Road via Amersham Road and Parkfield Road. Set down on New Cross Road at **BUS STOP T**.

Towards Oxford Circus. Depart via Sainsburys Access Road to New Cross Road. Pick up on Lewisham Way at **BUS STOP X**.

Turning point only - buses must not stand. **Blind display: NEW CROSS.**



LEWISHAM

CURTAILMENT POINT

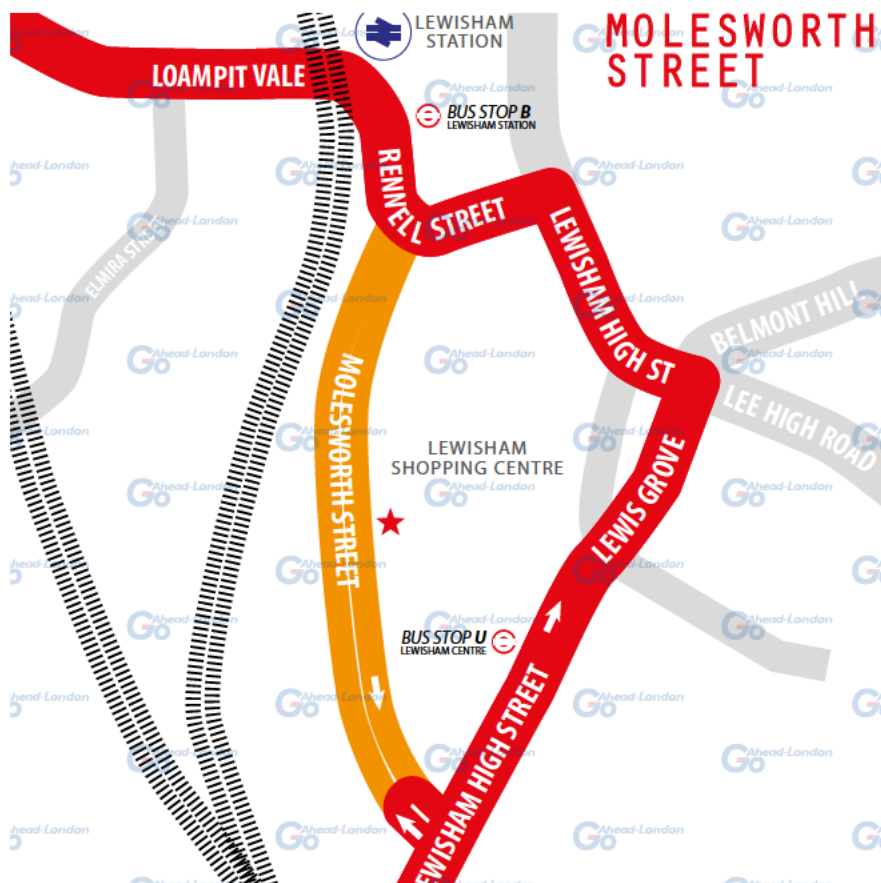
SWITCH THE
ENGINE OFF
WHILST AT THE
STAND

From Oxford Circus. Proceed from Molesworth Street direct to stand.
Set down on Molesworth Street at **BUS STOP B**.

Towards Oxford Circus. Depart via Molesworth Street to Lewisham High Street.
Pick up on Lewisham High Street at **BUS STOP U**.

Public stand for five buses on east side of Molesworth Street.

Blind display: **LEWISHAM SHOPPING CENTRE**.



CATFORD

TURNING POINT

PLEASE CHECK
TRIP NUMBER
ON ETM BEFORE
DEPARTING

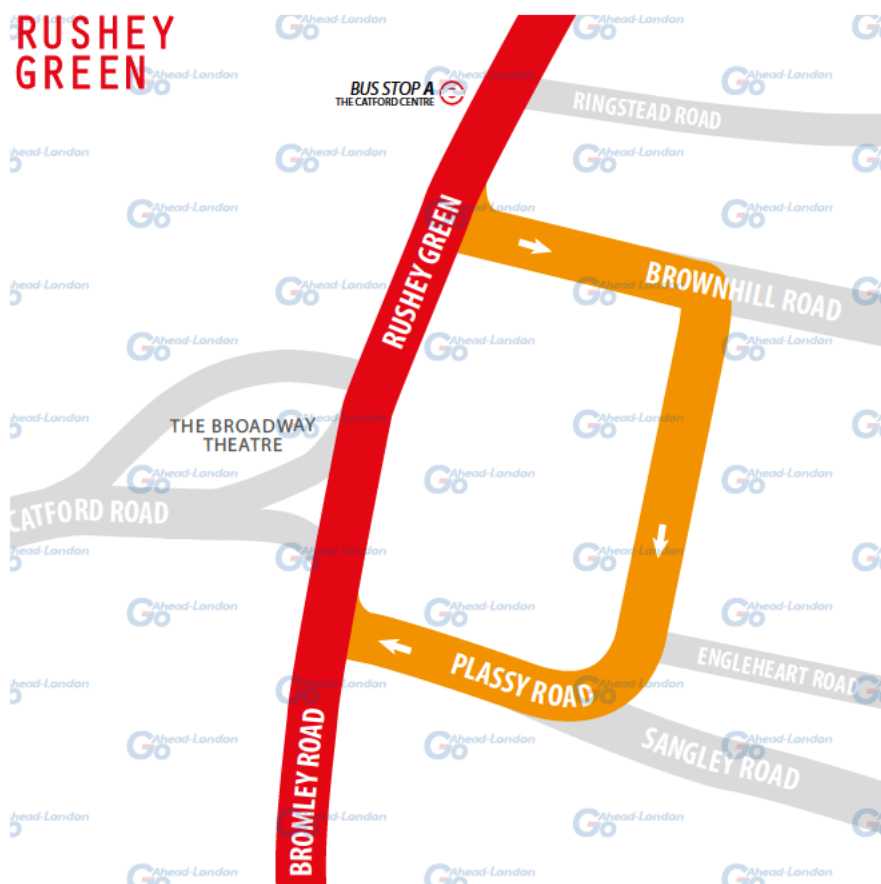
From Oxford Circus. Proceed from Rushey Green via Brownhill Road, Plassy Road and Sangley Road. Set down on Rushey Green at **BUS STOP H**.

Towards Oxford Circus. Depart via Rushey Green.
Pick up on Rushey Green at **BUS STOP A**.

Turning point only - buses must not stand.

Blind display: **CATFORD TOWN CENTRE**.

**RUSHEY
GREEN**



DOWNHAM

CURTAILMENT POINT

SWITCH THE
ENGINE OFF
WHILST AT THE
STAND

From Oxford Circus. Proceed from Bromley Road via Old Bromley Road to stand. Set down on Bromley Road at **BUS STOP DL**.

Towards Oxford Circus. Depart via Bromley Road and Old Bromley Road to Bromley Road. Pick up on Bromley Road at **BUS STOP SU**.

Public stand for one bus in Old Bromley Road, north of Ashfield Road.

Blind display: **DOWNHAM, BROMLEY ROAD.**



CATFORD

CURTALMENT POINT

IMPORTANT
PLEASE ENSURE
YOU USE YOUR
RIBAS KEY ON
EVERY TRIP

From Chislehurst. Proceed from Bromley Road via Catford Bus Garage to stand. Set down on Bromley Road at **BUS STOP BB**.

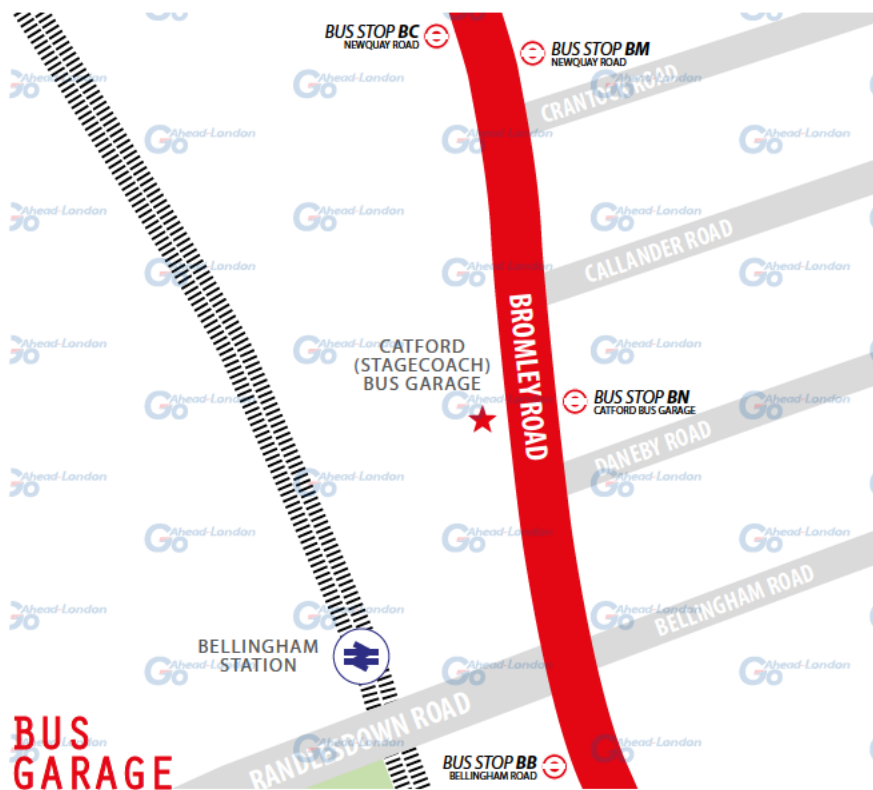
Towards Chislehurst. Depart via Catford Bus Garage to Bromley Road. Pick up on Bromley Road at **BUS STOP BN**.

From Oxford Circus. Proceed from Bromley Road via Catford Bus Garage to stand. Set down on Bromley Road at **BUS STOP BM**.

Towards Oxford Circus. Depart via Catford Bus Garage to Bromley Road. Pick up on New Cross Road at **BUS STOP BC**.

Private stand on forecourt of Stagecoach's Catford Bus Garage.

Blind display: **BELLINGHAM, CATFORD BUS GARAGE.**



GROVE PARK

CURTALMENT POINT

**NEVER
DIVERT OFF
LINE OF ROUTE
UNLESS ADVISED
BY BUS**

From Oxford Circus. Proceed from Downham Way via Baring Rd and Grove Park Bus Stn to stand. Set down on Downham Way at **BUS STOP E**.

Towards Oxford Circus. Depart via Grove Park Bus Station and Baring Road to Downham Way. Pick up on Downham Way at **BUS STOP B**.

Private stand for 4 buses standing abreast facing south-west in marked bays in Grove Park Bus Station on west side of Baring Road between Le May Avenue and Chinbrook Road. **Blind display: GROVE PARK.**



**BUS
STAND**

CHISLEHURST

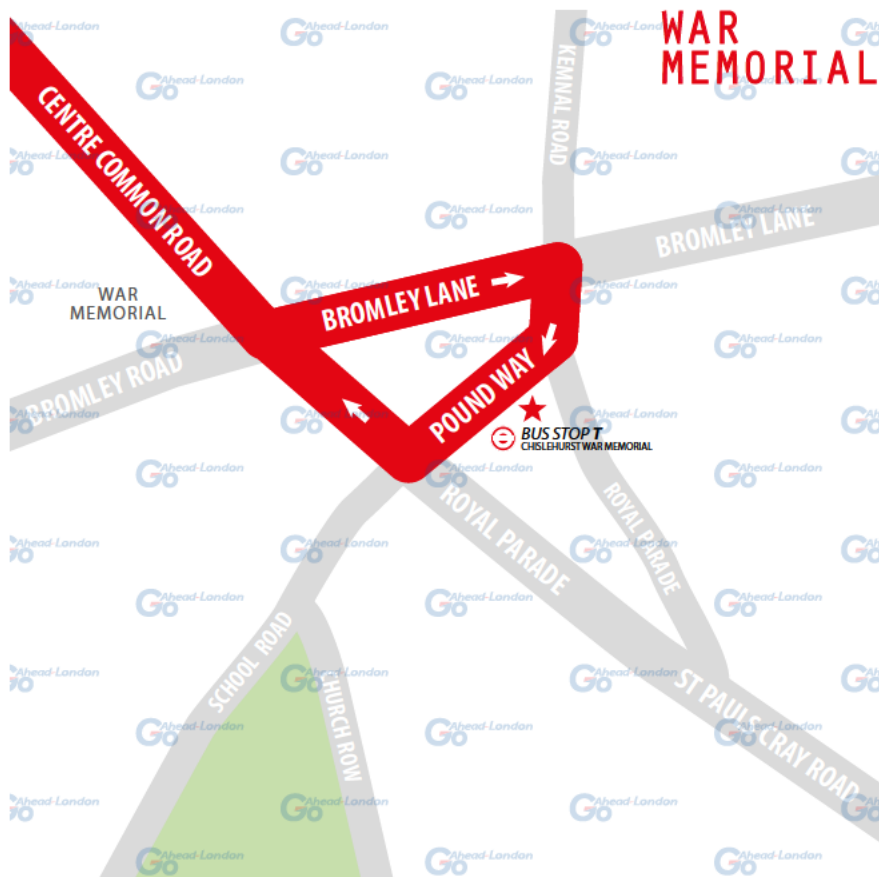
TERMINUS POINT

SWITCH THE
ENGINE OFF
WHILST AT THE
STAND

From Oxford Circus. Proceed from Pound Way direct to stand.
Set down on Pound Way at **BUS STOP T**.

Towards Oxford Circus. Depart via Pound Way.
Pick up on Pound Way at **BUS STOP T**.

Private stand for 2 buses on south side of Pound Way between the two arms of Royal Parade. No more than 2 buses on Route N136 should be scheduled to stand at any one time. **Blind display: CHISLEHURST, WAR MEMORIAL.**



LOCAL HAZARDS & POINTS TO NOTE

SEE RISK ASSESSMENT VIEWABLE UPON REQUEST



TURNING | POUND WAY CHISLEHURST

Bus stand for two buses, narrow turn onto Pound Way. Care and caution when turning onto Pound Way.

LOW HANGING TREES | CENTRE COMMON WAY

Low hanging branches. Keep away from nearside kerb.

TIGHT TURN | POUND WAY / ROYAL PARADE

Right turn onto Royal Parade. No street lights, pedestrians wearing dark clothing and animals. Care and caution when turning onto the Royal Parade. Low light area. Keep a lookout for pedestrians and animals.

PEDESTRIANS | ROYAL PARADE / CHISLEHURST HIGH ST

Pubs and restaurants, night life, volume of pedestrians. Care and caution in the area. Be aware that people may wander into the road unexpectedly.

LOW HANGING TREES | DUNKERY ROAD

Low lighting. Be aware of the trees in this road and always maintain a safe driving distance from the curb. Maintain a low speed at all times.

SPEED HUMPS | DUNKERY ROAD / MARVELS LANE

Towards Oxford Street. Worn out speed humps. Reduce speed to avoid grounding the bus.

TIGHT TURN | CHINBROOK ROAD / BARING RD

Tight turn onto Baring Road from Chinbrook Road. Ensure that both the offside and the nearside of the bus is clear of any other traffic before the bus turn.

SPEED HUMPS | MARVELS LANE

Care and caution driving over the speed humps and maintain low speed.

VOLUME OF PEDESTRIANS | BROMLEY ROAD

Late night revellers. Be aware of people crossing the road unexpectedly.

CONTRAFLOW LANE | CATFORD ONE-WAY SYSTEM

One-way system, contraflow bus lane. Volume of traffic and people. Care and caution while navigating through the contraflow bus lane.

LOCAL HAZARDS & POINTS TO NOTE

SEE RISK ASSESSMENT VIEWABLE UPON REQUEST



AMBULANCES | LEWISHAM HOSPITAL

Be ready to give way to ambulance vehicles entering / leaving the hospital.

NEW CROSSING | LEWISHAM HIGH STREET

High Street (Lewisham) has one new crossing at the beginning of Lewis Grove. Look out for pedestrians intending to or already using the crossing. Reduce speed and be prepared to stop and give way.

VOLUME OF PEDESTRIANS | LEWISHAM HIGH STREET

Pedestrians not using pedestrian crossing. Keep headlights on and proceed with care and caution particularly at weekends due to heavy pedestrian movement.

LANE DISCIPLINE | LEWISHAM CLOCK TOWER BUS STOP

Three lanes become two lanes after the traffic lights. Take the middle lane and watch out for traffic pushing in from the right onto your lane.

BUSY PEDESTRIAN AREA | STATION ROAD DLR STN

Busy pedestrian crossing. Buses on alighting stop blocking view of oncoming buses from pedestrians waiting to cross. Parked buses also block view of the crossing from approaching buses. If buses are on the alighting stop, exercise extreme caution when approaching the crossing and keep your speed right down. Never try to beat the pedestrian crossing lights. There is a cycle bay in front of the crossing. Never stop in the cycle bay. Do not use the alighting bays as a stand, they are for passengers to alight only.

RESTRICTED VIEW | STATION ROAD TWDS LEWISHAM

Vehicles turning right out of Station Road. View restricted by wall on right. Care and caution at all times, vehicles proceeding from Station Road.

BUSY PEDESTRIAN AREA | LEWISHAM COLLEGE

Be aware of large numbers of students at all times.

ACCIDENT HOTSPOT | LEWISHAM WAY

Junction between Shardeloes Road and Lewisham Way. No pedestrian crossing at Shardeloes Road. Beware of pedestrians and cyclists unaware of traffic approaching from Amersham Road.

LOCAL HAZARDS & POINTS TO NOTE

SEE RISK ASSESSMENT VIEWABLE UPON REQUEST



VOLUME OF PEDESTRIANS | GOLDSMITHS COLLEGE

Be aware of large numbers of students at all times.

VOLUME OF VEHICLES | VENUE NIGHTCLUB

Volume of traffic and people. Be aware of large numbers of revellers at all times.

20 MPH ZONE | NEW CROSS ROAD

Whole Road. 20 mph - slow moving traffic. Care and caution at peak periods.

CYCLISTS | NEW CROSS GATE STATION

High volume of pedestrians/ cyclists. Care and caution when approaching the station. Lookout for cyclists and pedestrians.

BUSES ENTERING / EXITING | NEW CROSS GARAGE

Buses leaving / entering the bus garage / blind spots. Slow down and look out for buses departing / entering the garage. Look out for cyclists and pedestrians blocked by buses.

CYCLISTS | ERLANGER ROAD / QUEEN'S RD

Narrows due to Cycle Superhighway. Be aware of cyclists at this location as the road narrows remain behind then until it is safe to overtake.

FIRE STATION | QUEEN'S RD

Emergency vehicles departing. Give way to emergency vehicles exiting / entering the fire station.

ACCIDENT HOTSPOT | POMEROY ST / QUEEN'S RD TWDS NX

Bus lane at the lights ends and other side becomes one lane - **accident hotspot** with cars on offside. Check offside mirror before proceeding for vehicles on the offside and give a hand signal if required to hold cars back be prepared to give way.

VOLUME OF PEDESTRIANS | RYE LANE

Keep headlights on and proceed with care and caution, particularly at weekends due to heavy pedestrian movement. Look out for cyclists.

LOCAL HAZARDS & POINTS TO NOTE

SEE RISK ASSESSMENT VIEWABLE UPON REQUEST



BUSY PEDESTRIAN AREA | RYE LANE

Change in road layout with new dropped kerbs and bus access only area. One-way bus only traffic and two-way cycle traffic. Keep headlights on and proceed with care and caution, particularly at weekends due to heavy pedestrian / cycle movement.

BUSY PEDESTRIAN AREA | HANOVER PARK / RYE LANE

When turning right from Hanover Park onto Rye Lane, beware of cyclists jumping the red signal from the left into the pedestrian's area. Before completing the right turn make one final check for cyclists.

VOLUME OF VEHICLES | DENMARK HILL JUNCTION

Vehicles blocking box junction and U-turns / cyclists. Watch out for vehicles doing a U-turn to gain access to Denmark Hill (towards New Cross) and for vehicles stopping suddenly in the box junction due to heavy traffic at peak times. Beware of cyclists.

VOLUME OF PEDESTRIANS | OVAL CRICKET GROUND

Volume of supporters when cricket is on. Exercise extreme caution when cricket is on due to excessive pedestrian movements by supporters going to and from the game. Normal diversion may be implemented.

CYCLISTS | VAUXHALL ONE-WAY SYSTEM TWDS Q PARK

Oval to Vauxhall one-way system. Narrow bus lane. Bus lane becomes a cycle superhighway. Cycle lane runs behind the bus stop. Look out for cyclists.

STOP LINE | VAUXHALL BUS STATION TWDS NX

Be sure to stop at the stop line. Vehicles approaching from the left have priority.

BUSY PEDESTRIAN AREA | VAUXHALL NIGHT CLUBS

Be aware of a large volume of pedestrians jaywalking in the area especially at peak times.

20 MPH ZONE | VAUXHALL BUS STATION

Always adhere to the speed limit.

LOCAL HAZARDS & POINTS TO NOTE

SEE RISK ASSESSMENT VIEWABLE UPON REQUEST



VOLUME OF VEHICLES | VAUXHALL BUS STATION

Volume of bus movements. Be aware of all bus movements as the station has multiple entry / exit points.

ACCIDENT HOTSPOT | VAUXHALL BRIDGE

Exit and entry to bridge (north side) - Millbank / Grosvenor Road. Exit and entry to bridge narrows - **accident hotspot**. Drivers should be aware that there are exiting vehicles directly onto the carriageway. Care and caution.

CYCLE SUPERHIGHWAY | VAUXHALL BRIDGE

Two-way cycle superhighway. Extra mirror checks and blind spots for cyclists.

VEHICLES TURNING LEFT | VAUXHALL BRIDGE

Just after Vauxhall Bridge, junction with Drummond Gate. Cars in offside lane wanting to turn left crossing over the bus lane. Check offside mirror for vehicles in the outside lane signalling to turn left.

TAXIS | VAUXHALL BRIDGE ROAD

Cabs pulling out in front of you to turn left onto Bridge Place. Care and caution when moving into Bridge Place. Be aware that the cabs may suddenly move.

VOLUME OF PEDESTRIANS | WILTON ROAD

Be aware of all bus movements as the station has multiple entry / exit points.

ROAD REOPENED | TERMINUS PLACE

Large volume of pedestrians in the bus station especially at peak times.

20 MPH ZONE | VAUXHALL BUS STATION

Notice of Event. Southbound towards Chislehurst. From Victoria Street at Vauxhall Bridge Road, divert via ahead Victoria Street, left Buckingham Palace Road, left Terminus Place, bare left continues Terminus Place (do not enter the bus station) to serve stops in Terminus Place.

ROAD REOPENED | VICTORIA AREA UPGRADE

On-going roadworks. Maintain a low speed and be aware that pedestrians may walk into the road without looking so be prepared to stop, also beware that barriers may be moved narrowing the road.

LOCAL HAZARDS & POINTS TO NOTE

SEE RISK ASSESSMENT VIEWABLE UPON REQUEST



BUSY PEDESTRIAN AREA | VICTORIA

Pedestrians jaywalking. Maintain a low speed and be aware that pedestrians may walk into the road without looking so be prepared to stop.

BUSY PEDESTRIAN AREA | PARLIAMENT SQUARE

Large volumes of pedestrians and traffic. Taxis pulling up suddenly. Care and caution when negotiating your way around the square. Be aware of traffic.

BUSY PEDESTRIAN AREA | TRAFALGAR SQUARE AREA

Interchange hub, high tourist area, busy with pedestrians Care and caution, maintain a low speed and be prepared to stop.

VOLUME OF VEHICLES | REGENT STREET / PICCADILLY

Volumes of traffic and pedestrians and cyclists. Care and caution when turning left onto Regent Street, people maybe jumping the lights and crossing in front of you. Look out for cyclists.

CYCLISTS | PICCADILLY

Piccadilly Circus light reflection. Volumes of traffic and pedestrians due to visual display/ cyclists. Care and caution, people maybe jumping the lights and crossing in front of the bus. Look out for cyclists.

NARROW ROAD | HANOVER STREET / OXFORD CIRCUS

Road works make the road narrow / tight turn into Hanover Street. Care and caution when manoeuvring through the road works. Make good use of the mirrors and maintain a slow speed.

BUSY PEDESTRIAN AREA | HANOVER STREET STAND

Food Market. Volume of traffic, pedestrians and high volume of cyclists. Care and caution, people maybe jumping the lights and crossing in front of the bus.

AT THE GARAGE

GARAGE AND GENERAL SAFETY INFORMATION

BE VISIBLE
**WEAR YOUR
HI-VIS** WITHIN
THE GARAGE

GO SLOW!
MANDATORY
SPEED OF 5 MPH
WITHIN THE
GARAGE

BE NOTICED
HEADLIGHTS
ON AT ALL TIMES
IN THE GARAGE

STICK TO
DESIGNATED
PATHS AND
WALKWAYS

NO EXCUSES
PLEASE ABIDE BY
THE RULES. IT'S
MANDATORY!

BE AWARE.
REPORT ALL
HAZARDS
IMMEDIATELY

REMEMBER
**LOOK OUT
FOR CYCLISTS**
DRIVE SLOWLY

PARK FERRY
VEHICLES WITHIN
DESIGNATED
AREAS

**USE THE
HORN** WHEN
APPROACHING
CORNERS &
REVERSING

HYBRID BUSES
ARE SILENT. BE
EXTRA CAUTIOUS
WHILST ON THE
MOVE!

FUEL, OIL &
COOLANT SPILLS
CAN MAKE THE
SURFACE SLIPPERY
BE AWARE

FAMILIARISE
YOURSELF WITH
THE GARAGE
SAFETY CODE

THINK FIRST AND



OTHER INFORMATION

CODES AND EMERGENCY RADIO PROCEDURES

REMAIN CALM:
GIVE ACCURATE
INFORMATION.
WE'RE HERE
TO ASSIST!

ROUTE N136 | CURTAILMENT ABBREVIATIONS

OC	Oxford Circus, Harwood Place	PC	Piccadilly Circus
TF	Northumberland Avenue	VX	Vauxhall, bus station
CW	Camberwell Green	PM	Peckham, bus station
NXS	New Cross, Sainsburys	NXMQ	New Cross, Marquis
LWLV	Lewisham, Molesworth Street	RG	Catford, Rushey Green
DHM	Downham, Old Bromley Road	TL	Catford, bus garage
GPB	Grove Park, bus station	CWM	Chislehurst, War Memorial

FACILITIES | OXFORD CIRCUS & NEW CROSS

- **Harewood Place (Oxford Circus).** McDonald's during open hours.
- **Princes Street (Oxford Circus).** Council run paid facility. (Regent St end)
- **Vauxhall Bus Station.** [REDACTED]
- **New Cross Bus Garage.** Toilet facilities inside the garage.

CODE RED | EMERGENCY RADIO PROCEDURE

If you require the Emergency Services to attend your vehicle (for example in the event of passenger injury, assault or major RTA), you should contact CentreComm using the radio's Code Red facility. To call CentreComm, **hold down the Code Red button on your vehicle's radio for at least 1 second** until you hear a ringing tone to indicate that your call has been connected. Hold down the foot switch in the cab when you are speaking, and end what you have to say with the word "over" to indicate that you expect a response, or "over and out" if this is the end of your communication. Release the foot switch when you are not speaking. Remember to speak slowly and clearly. Note that you will usually receive a radio call from your depot shortly after you make a Code Red call. **You should not use the radio whilst the vehicle is in motion.**

CODE
GREEN

Call your garage for non-emergency, mechanical defects, help or advice

CODE
BLUE

Call CentreComm for non-emergency, incident reporting or diversions

CODE
RED

Call CentreComm for emergency services, passenger injury or assault

VICTORIA

NEW DIRECTIONS

SWITCH THE
ENGINE OFF
WHILST AT THE
STAND

Towards Oxford Circus. Buses no longer need to use the one-way system in Victoria to enter Victoria Street. From Wilton Road, buses can turn right onto Victoria Street.

